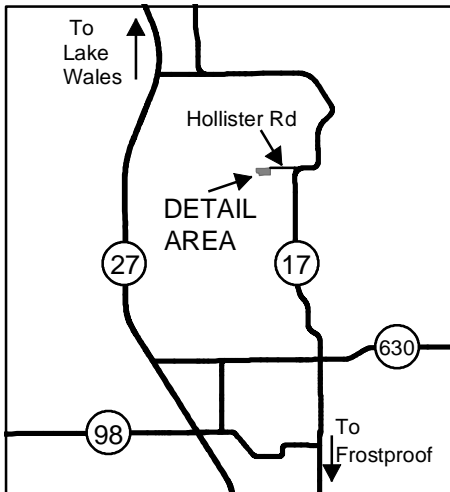
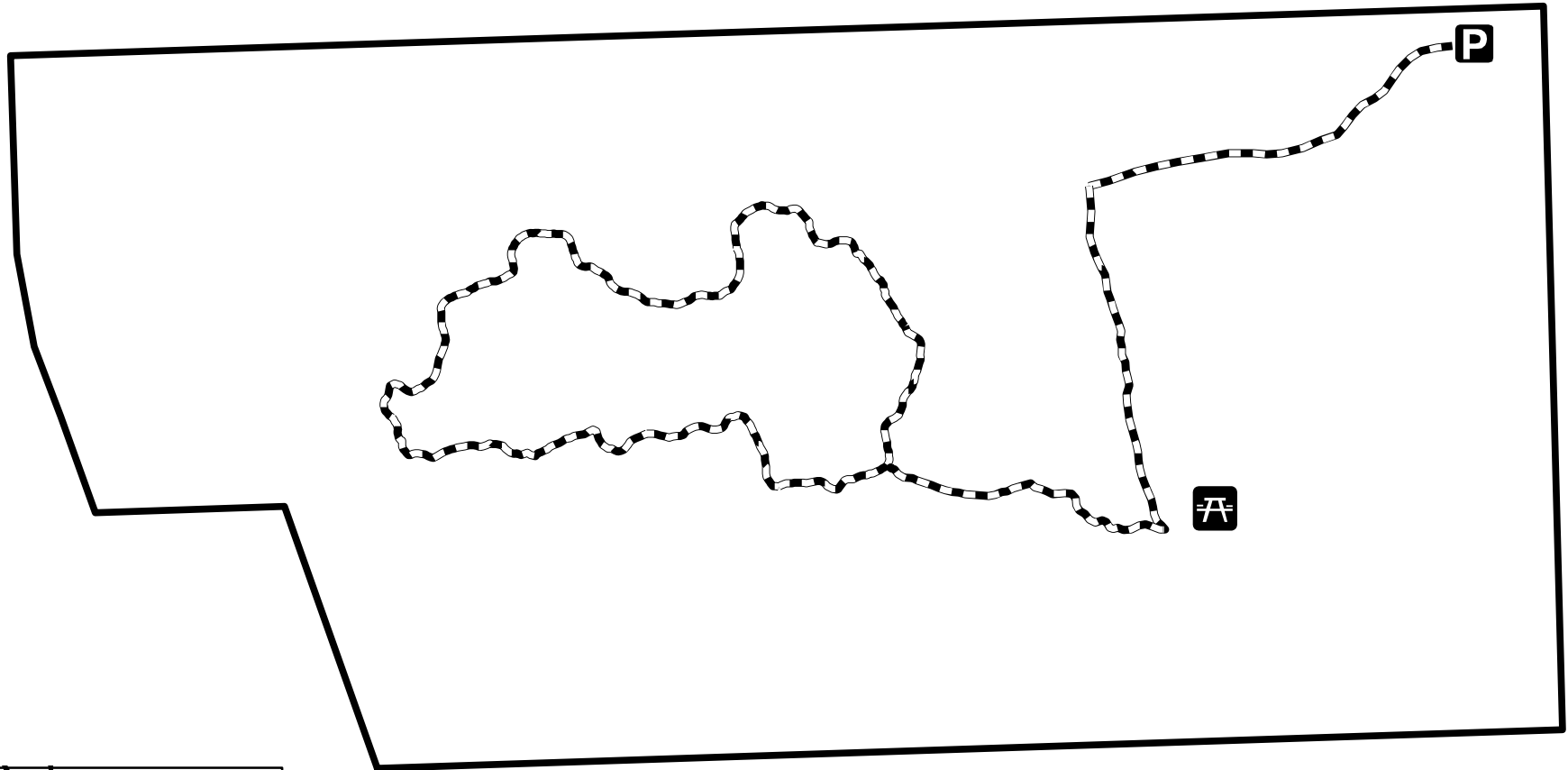


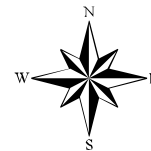


CROOKED LAKE SANDHILL TRAIL MAP

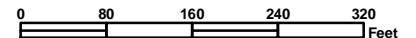


Legend

- P** Parking Area
- A** Picnic Area
-  Property Boundary
-  Sandhill Trail 0.8 mi.



Polk County
Board Of County Commissioners
IT/GIS Section



Please Note: A self-guided trail brochure is available at the site entrance.