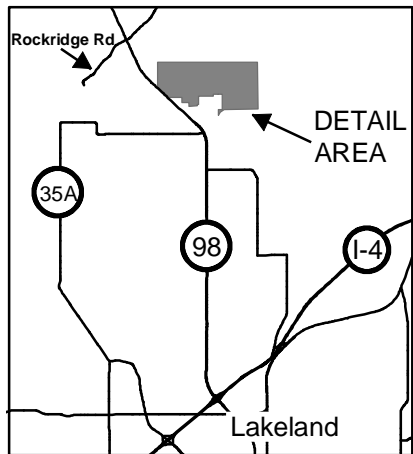
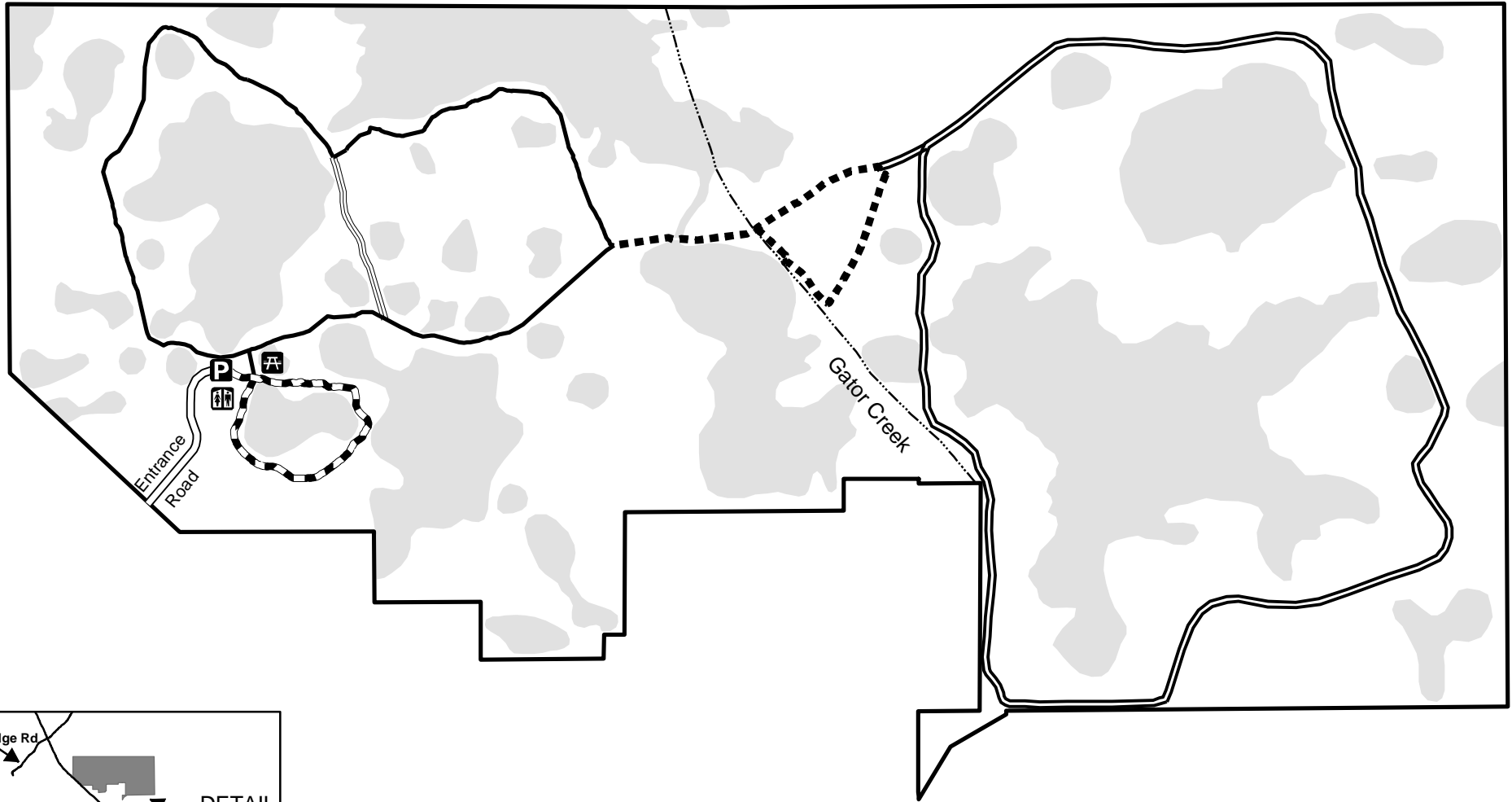
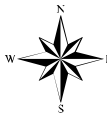



# GATOR CREEK RESERVE TRAIL MAP

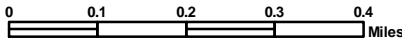


<b>Legend</b>			
	Property Boundary		Tortoise Trail 0.23 mi.
	Parking Area		Gator Creek Loop 0.76 mi.
	Marsh/Wetland		Cypress Loop 0.59 mi.
	Restrooms		Piney Wood Trail 2.1 mi.
	Picnic Area		Deer Run Trail 2.9 mi.

**NOTE: Trails are open for foot traffic and non-motorized bicycles. Please stay on designated trails.**

Polk County  
Board Of County Commissioners  
IT/GIS Section



**PLEASE NOTE: During the rainy season, expect wet trails and mosquitoes.**