







NORTH WALK-IN-WATER CREEK

LAKE ROSALIE

LEGEND

-  SITE ENTRANCE
-  PARKING AREA
-  PROPERTY BOUNDARY
-  WALK-IN-WATER CREEK
-  HIKING TRAILS
-  HYDRIC SOILS



Polk County
Board of County Commissioners
IT/GIS Section

0 500 1,000 1,500 2,000 Feet

This GIS Map is a public resource of general information. Polk County BoCC makes no warranty, representation or guaranty as to the content, sequence, accuracy, timeliness or completeness of any of the database information provided herein.

INSET

